



NORTHERN TERRITORY
OF AUSTRALIA

**DECLARED
WATER
CONTROL
DISTRICTS**

GOVERNMENT GAZETTE
PUBLICATION

Darwin Rural;
Gazette No. G21, 2 June 1999

Gove;
Gazette No. G37,
18 September 2002

Daly Roper;
Gazette No. G50, 17 December 2008

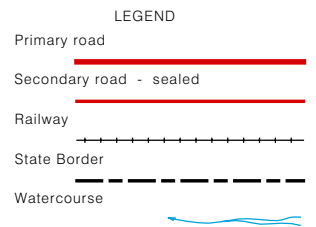
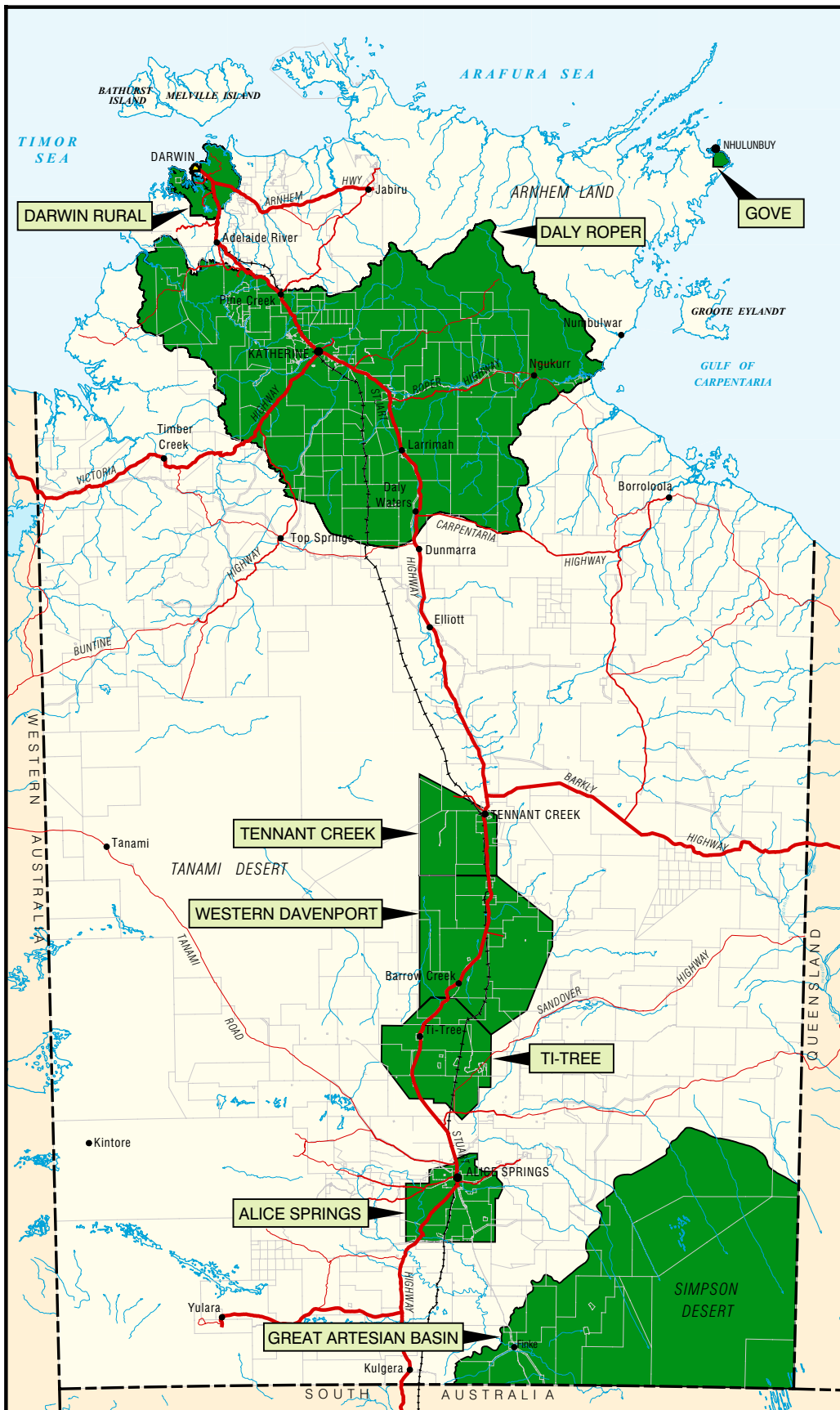
Tennant Creek;
Gazette No. G28, 15 July 2009

Western Davenport;
Gazette No. G28, 15 July 2009

Ti-Tree;
Gazette No. G42, 21 October 2009

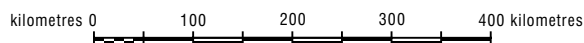
Alice Springs;
Gazette No. G27, 4 July 2007

Great Artesian Basin;
Gazette No. G5, 3 February 2010



Projection - Lambert's Conformal Conic
Standard Parallels 23°20'00"S & 12°40'00"S
Horizontal Datum GDA 94

Design File:
Northern-Territory_WCD_L94
Plot File:
Northern-Territory_Water-Control-Districts



© Northern Territory of Australia

The Northern Territory of Australia does not warrant that the product or any part of it is correct or complete and will not be liable for any loss damage or injury suffered by any person as a result of its inaccuracy or incompleteness.

